

Responsible behaviour tips

- When flying at low altitude, keep a safe distance from the animals below.
- Keep a safe distance from cliffs.
- Use the designated take-off and landing sites.
- Take your rubbish home.

Information

Additional activity leaflets are available on our website:

- Hiking (year-round)
- Cycling and mountain biking
- Ski touring and snowshoeing
- Special rules when hiking with dogs
- Drones

If you require any more information, do not hesitate to contact the Park:

+41 (0)26 924 76 93

info@gruyerepaysdenhaut.ch | www.gruyerepaysdenhaut.ch



Please respect our protected areas and vulnerable species



Aerial sports (paragliding, delta plane, etc.)

Certain areas of the Gruyère Pays-d'Enhaut Regional Nature Park are more vulnerable than others. Special rules therefore apply, particularly on aerial sports. Please comply with the relevant rules and regulations and adapt your behaviour accordingly.

Legal restrictions (see map overleaf)

Green hatched areas: Vanil Noir and La Pierreuse nature reserves

- Flying at low altitudes is not permitted – the regulations of the two reserves prohibit overflying at low altitude.

Brown areas: Federal game reserves

- Take-off and landing ban: the ordinance on federal game reserves prohibits the take-off and landing of manned civilian aircraft.

Gruyère Pays-d'Enhaut Regional Nature Parc





Place du Village 6

CH-1660 Château-d'Œx

+41 (0)26 924 76 93

info@gruyerepaysdenhaut.ch | www.gruyerepaysdenhaut.ch

Restricted areas/Hiking with dogs

-  Park perimeter
-  La Pierreuse and Vanil Noir Nature reserves
-  Federal game reserves and cantonal wildlife reserves (VD)
-  La Berra designated wildlife area

